

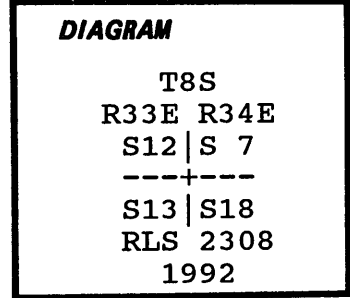
CERTIFIED RECORD OF LAND CORNER MONUMENTATION

History of original corner establishment:

This corner was originally established by Frank W. Campbell in 1883 under GLO Contract Number 468. The Official Field Notes state:

Set a basalt stone 16 X 13 X 6 inches, 11 inches in the ground for the corner to sections 7, 12, 13 & 18 marked with 2 notches on North and 4 notches on the South edges, from which;

- A pine 10 ins. diam., bears N 20 E, 48 lks. dist., mkd. "T8S R34E S7 BT".
- A pine 10 ins. diam., bears S 52 E, 31 lks. dist., mkd. "T8S R34E S18 BT".
- A pine 10 ins. diam., bears S 45 W, 60 lks. dist., mkd. "T8S R33E S13 BT".
- A tamarack 18 ins. diam., bears N 74 W, 16 lks. dist., mkd. "T8S R33E S12 BT".



Description of corner evidence found:

Found a stone 13 X 13 X 5 inches, 11 inches in the ground with 4 notches on the South edge, from which;

- A 9" windthrown lodgepole pine snag, bears N 21 E, 31.7 feet, with illegible scribing visible on a partially healed face (record N 20 E).
- A 11" windthrown lodgepole pine snag, bears S 51 E, 20.5 feet, with illegible scribing visible on a partially healed face (record S 52 E).
- A 11" windthrown lodgepole pine snag, bears S 47 W, 39.6 feet. The pine is lying on its face (record S 45 W).
- A 21" western larch, bears N 69 W, 11.1 feet, with healed face (record N 74 W, 16 lks.).

Description of monument and accessories established to perpetuate the original location of this corner:

In place of stone set a 2 1/2" by 30" aluminum pipe, with 3 1/4" aluminum cap, 24 inches in the ground in a mound of stone (buried corner stone upside down on the north side of monument), from which;

NEW BT'S;

- A 5" western larch, bears N 51 E, 48.9 feet, mkd. "T8S R34E S7""BT".
- A 12" western larch, bears S 23 1/2 E, 24.4 feet, mkd. "T8S R34E S18""BT".
- A 15" western larch, bears S 73 W, 44.4 feet, mkd. "T8S R33E S13""BT".


New BT'S are double blazed and have a brass washer mkd. "RLS 2308" nailed to the lower blaze by the "BT" scribing.

Magnetic Declination: 20 degrees East.


NAD1983 Geographic Position (+ or - 2 to 6 meters):

Latitude 44-52-52.559 N
Longitude 118-40-34.901 W

Work performed by: David A. Schlaich (RLS 2308)
Witnessed by: Dennis Gaylord
Date: July 21, 1992



David A. Schlaich



Office of Surveyor County of Grant
 State of Oregon, I hereby certify that the within instrument was filed in this office
 for record on the 31 day of Aug, 1992
Robert D. Baggett by _____
 (COUNTY OFFICIAL) (DEPUTY)